

Czech-Polish orienteering **Krnov** - **Pietrowice** 2013
3-day International Orienteering

SKOL CUP 2013

Partners



RDLP w Katowicach
Nadleśnictwo Prudnik



Euroregional League **OB** 2013



Czech-Polish orienteering Krnov - Pietrowice 2013

3-day International Orienteering

INSTRUCTIONS

Ranking Event With Coefficient 1.00

Czech Veteran Cup

Euroregional League OB 2013 Event

Public Competition

Welcome to the 11th volume of SKOL CUP, firstly in the history with status of multiday race. What is waiting for you - the city sprint in the center of Krnov city, a classic and a shortened track in slightly undulating terrain near the Polish town Głubczyce, all in alternating passages of dense forest, meadows and "white" forest.

We believe you will enjoy these days with us, and wish you much success and memorable orienteering experiences.

Common provisions

Event center and the main office:

Autocamping Pietrowice, Poland (6 km north of Krnov)
GPS: 50°8'14.925"N, 17°41'22.308"E

Registration:

1. stage center, Krnov, GPS: 50°5'34.073"N, 17°41'55.731"E
Friday, June 28th, 2013 12:00 – 16:00 (stadium TJ Krnov)

2.+3. stage center, Las Głubczycki, GPS: 50°13'55.822"N, 17°47'2.072"E
Saturday, June 29th, 2013 08:00 – 09:15 (forest Marysieńka)
Sunday June 30th, 2013 07:00 – 08:15 (forest Marysieńka)

Each club is registered by one representative only.
For smooth registration, we ask you to come on time.

Checkpoint description:

Free subscription in the centres of the individual stages, maps will not include any!

Classes:

Categories HDR and P3 have not fixed starting time and start by checking the Start station (but must start in time 0 – 60 in E1, 0 – 80 in E2+E3). Categories D10N and HDR have (except of E1 – spint) track marked with orange ribbons.

Maps:

All maps will be waterproof, printed digitally.

Punching system:

Electronical punching system SPORTident. In case of failure SI use manual punching system on the map! One SI-card cannot be used in the race more than once. Competitor passing through the pre-start must clear his SI-card. Event ends by punching SI unit at the finish line. Readout of SI-card at the finish of each stage. Each competitor is required (although did not finished the race) to clean up his SI-card immediately after the finish!



Euroregional League OB 2013



Czech-Polish orienteering Krnov - Pietrowice 2013

3-day International Orienteering

- Mandatory sections:** Start – map start and the last check-point – finish. Sections will be marked by red ribbons.
- Training:** Hlaniště, scale 1:2 500, contour interval 2 m, June 2012, mapped by Jiří Sýkora. Distance of 2 km from the Center E1 direction to Poland. On the map will be training controls. Maps will be available at the Center E1 for free (or voluntary contribution.)
- Winning times:** According to the current competition rules of MSKS OS.
Winning times for short track = 60% long distance.
- Time limit:** E1 – 30 min E2 – 150 min E3 – 90 min
- Collection of maps:** Maps will not be collected after the finish. We rely on the competitors' fair-play.
- Nursery:** During the whole event will be set up a kindergarten, where you can place your children, until you finish your race.
- Expected Jury:** Miroslav Bialožyt TRI, Marek Rigó ODR, Luděk Valík AOP
- Winning ceremony:** **E1** – winning ceremony at the centre of E1 at around 19:00
E2 – winning ceremony at the centre of E2+E3 at around 14:00
E3 – winning ceremony – announcing of overall winners of SKOL CUP at the centre of E2+E3, namely the first six in category DH14 including, first three in other categories. Competitors in HDR will receive a sweet reward during the clean-up of SI-card. Category P3 will not be announced. Expected time of winning ceremony is 13:30.
Winners of individual stages can look forward to receiving medals and overall champions for dinosaurs, diplomas and other prizes from our sponsors.
- Refreshment:** At the finish of each stage regular refreshment will be provided. During E1 the goods will be sold for only Czech currency CZK. Please note E2/E3 is in Poland (currency PLN.) We were not allowed to sell anything for money (school equipment) in the event centre. All catering will be provided by local restaurants, and will be charged in PLN.
The owner of a restaurant reported these preliminary rates:
Breakfast 15 PLN, Lunch 20 PLN, Dinner 30 PLN, Beer 4.50 PLN.
The only thing we enforced is the sale of Czech beer and Kofola – via Beer-coupons. Coupons will be available at the event office or at the presentation (currency both CZK and PLN). Stall with beer and Kofola will be operated at the centre of E2/E3 as well.
- WC, lavatory:** E1 – in the building of athletic stadium
E2, E3 – in the summer villa Marysieńka in the E2+E3 stages centre
Centrum – Lavatories, WC, outdoor swimming pool with water slide
- First aid:** All compete at their own risk. Free medical aid is provided only at the finish of all stages – Marie Žaloudíková, M.D. The subsequent medical care is paid from competitor's health insurance in their own account. Please arrange your health insurance in time.
- Main event organizers:** **Event director:** Miroslav Kozelský
Chief referee: Pavel Rychlý
Course setters: 1. Stage: Jan Peths - 2. Stage: Tomáš Kopec - 3. Stage: Michal Zavřel



Euroregional League OB 2013



Czech-Polish orienteering Krnov - Pietrowice 2013

3-day International Orienteering

E1 – Friday June, 28th – sprint

- Stage center:** Krnov, athletic stadium, GPS: 50°5'34.073"N, 17°41'55.731"E
Distance from event centre 5 km
- Parking:** Exclusively at designated car parks - see the map below. Please do not park in the race area. Parking will not be controlled by the organizers.
- Distances:**
- | | |
|------------------------|----------------------------|
| Parking – stage centre | up to 500 m |
| Stage centre – start | 650 m (blue/white ribbons) |
| Stage centre - finish | 0 m |
- Start 00:** 17:00 (interval start)
- Map:** Krnov, 1:4 000, E = 2,5m, ISSOM, status 06/2013, revision by Tomáš Kopec, A4.
- Terrain:** 70% of the urban area, 30% of park (Dvorak and Smetana parks).
In about two-thirds of the course each category passes through the labyrinth that will be in the map with a scale of 1:1 000. Labyrinth will consist of artificial fences (impassable wall 521.1). After completing the labyrinth you continue on the original scale of 1:4 000. Immediately after labyrinth you must go on mandatory section (crossing the road using the pedestrian crossing).
- Mandatory sections:** **Between the labyrinth and checkpoint no.146** – crossing of frequented road using the pedestrian crossing – will be directed by City police. (not marked in the terrain.)
Between checkpoints no.127 OR no.133 and 100 (last checkpoint) – marked by red ribbons.
- Special map symbols:** Black circle – information boards, electric switchgears, thermal stations
Black cross – artificial object (climbing frames for children, soccer goals etc.)
Black square – concrete planter
- Warning:** Due to revitalization of Krnov parks, which begun recently, we had to cancel part of the intended competition area around start-up checkpoints. As a result there are more checkpoints on the small area. Examine checkpoint codes carefully.

It is strictly forbidden to cross:

- 421 - Impassable vegetation
- 521.1 - Impassable wall
- 524 - Impassable fence or railing
- 526.1 - Building
- 528.1 - Area with forbidden access
- 709 - Out-of-bounds area (park revitalization)
- 741 - Temporary construction or closed area

You will cross the busy intersection on your way to start, please take extra care.



Euroregional League OB 2013



Czech-Polish orienteering Krnov - Pietrowice 2013

3-day International Orienteering

E2 – Saturday June, 29th – long distance

E3 – Sunday June, 30th – shortened long distance

Stage center: Las Głubczycki, GPS: 50°13'55.822"N, 17°47'2.072"E
Distance from event centre 17 km (will be marked from the even centre)

Parking: Near the stage center. Follow the instructions of the organizer.

Vzdálenosti:	Saturday	Sunday
Parking – stage centre	up to 500 m	up to 500 m
Stage centre – start	100 m (blue/white ribbons)	650 m (blue/white ribbons)
Stage centre - finish	0 m	0 m

Start 00: 10:00 (interval start)

Map: Las Głubczycki, 1:10 000, E = 5m, ISOM, status 06/2013, Jiří Sýkora, A4,
Terrain: Flat to slightly undulating terrain with rough shapes. Irregularly alternating passages of pure forest with dense forests and glades. The occurrence of large wet depressions (probably the result of bomber raids in World War II). There grows a tall grass in the "white" woods, which causes slowing running. Regular network of communications.

Refreshments: Only on Saturday during the course, water.

Special map symbols: Green circle – single tree
Green cross – root stock
Brown square - trench

Warning: Stage centre E2/E3 is 17 km away from event centre. The route will be marked with arrows. We ask competitors in E2 and E3 to take a repellent, a greater number of mosquitoes has occurred after recent rains.

Supporting race - Saturday, June 29th - additional sprint

Stage center: Event centre – Area of Pietrowice Autocamping

Start: Start possible at any time between 17:30 to 18:30 by checking the start station.

Map: Autocamping Pietrowice: 1:4 000, E = 2,5m, 06/2012, Jiří Sýkora.

Entry fee: 25 CZK / 4 PLN, payable between 17:00 – 17:30 at registration/main event office

Punching system: SPORTident

Courses: Three categories/lengths: A 2,1 km, B 1,6 km, C 1,1 km.

We recommend to competitors in categories A and B to cover the legs because running in the woods.
The organizer reserves the right to cancel the additional sprint in case of bad weather.



Euroregional League OB 2013



Czech-Polish orienteering Krnov - Pietrowice 2013

3-day International Orienteering

Course parametres

	E1 - sprint			E2- long distance			E3 – shortened long distance		
	length [km]	elevation [m]*	no. of checkpoints	length [km]	elevation [m]	no. of checkpoints	length [km]	elevation [m]	no. of checkpoints
D10N	1,2	0	10	3,2	15	5	3,9	20	5
D10	1,2	0	10	2,0	15	5	1,9	15	6
D12	1,4	0	13	2,4	15	6	2,1	15	7
D14	1,9	0	15	3,8	20	8	3,1	25	10
D16	2,1	0	20	4,5	25	9	3,4	25	12
D18	2,4	0	22	5,2	40	10	4,1	30	13
D21A	2,6	0	23	7,0	60	16	5,8	50	18
D21B	2,4	0	22	5,2	40	10	4,1	30	13
D35	2,3	0	21	5,1	35	14	4,4	30	14
D45	2,0	0	18	4,5	30	10	3,9	30	12
D55	1,7	0	17	3,8	25	9	3,3	25	12
H10N	1,2	0	10	3,2	15	5	3,9	20	5
H10	1,2	0	10	2,2	15	6	1,9	15	6
H12	1,5	0	13	2,6	15	7	2,3	15	8
H14	2,0	0	19	4,5	35	10	3,7	25	12
H16	2,2	0	21	5,6	40	13	5,0	40	14
H18	2,6	0	22	7,6	65	12	6,4	60	19
H21A	3,1	0	28	10,8	90	19	7,7	65	25
H21B	2,6	0	22	7,6	65	12	6,4	60	19
H35	2,6	0	23	8,1	75	18	5,9	60	20
H45	2,3	0	21	6,7	60	14	5,2	40	17
H55	2,0	0	20	5,8	45	12	4,0	30	13
H65	1,8	0	18	3,9	25	10	3,6	25	13
HDR	1,3	0	11	3,2	15	6	3,9	20	6
P3	1,8	0	18	3,7	20	9	3,1	30	10

* The elevation of E1 is insignificant.

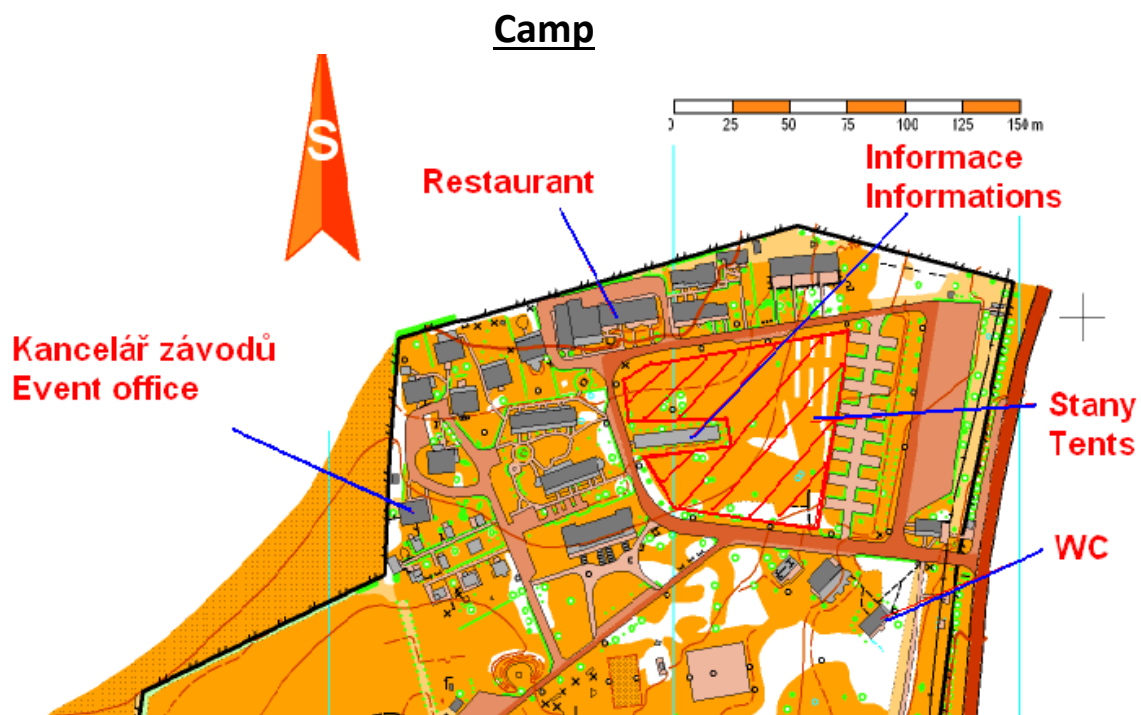


Euroregional League OB 2013

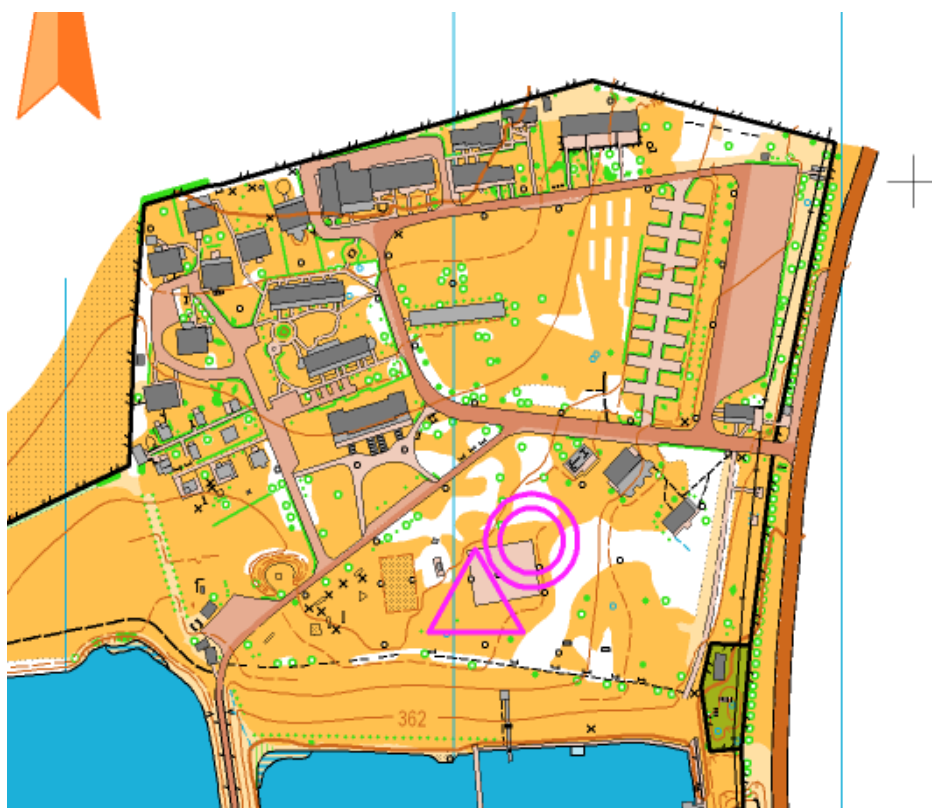


Czech-Polish orienteering Krnov - Pietrowice 2013

3-day International Orienteering



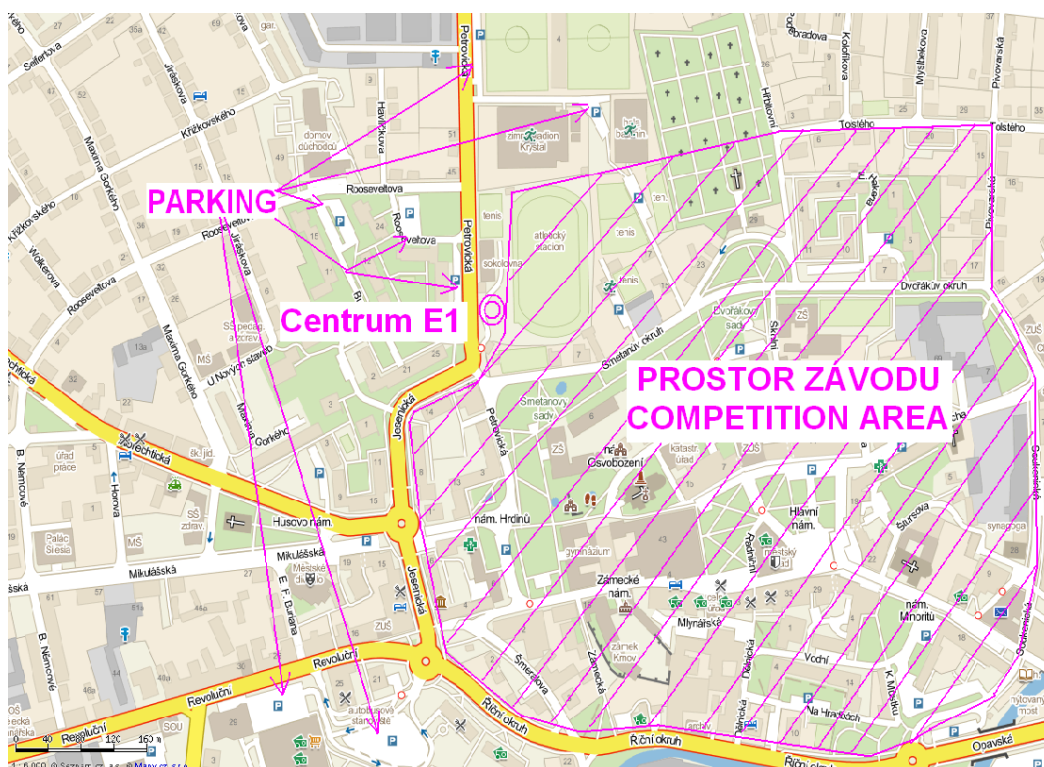
Start a cíl vloženého sprintu/Start and finish of the additional sprint



Euroregional League OB 2013



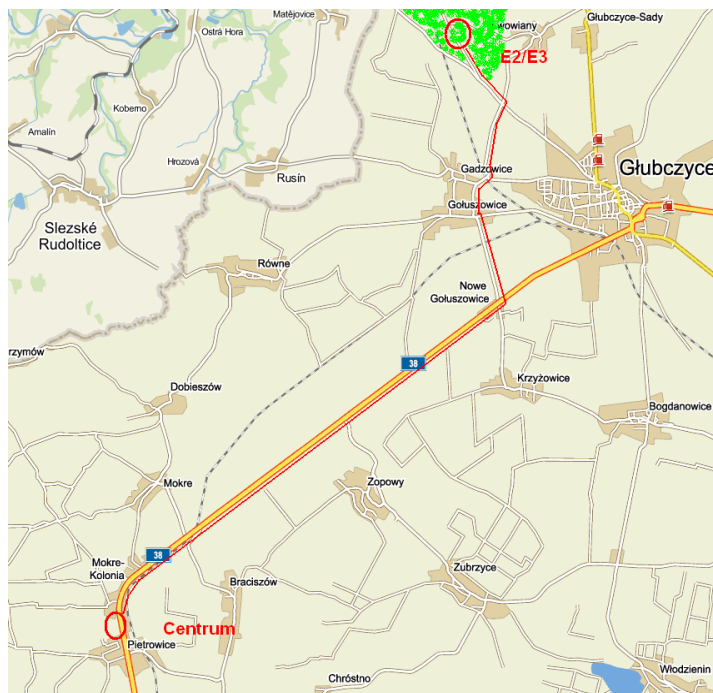
Dojezd na E1/Arrival to 1st stage



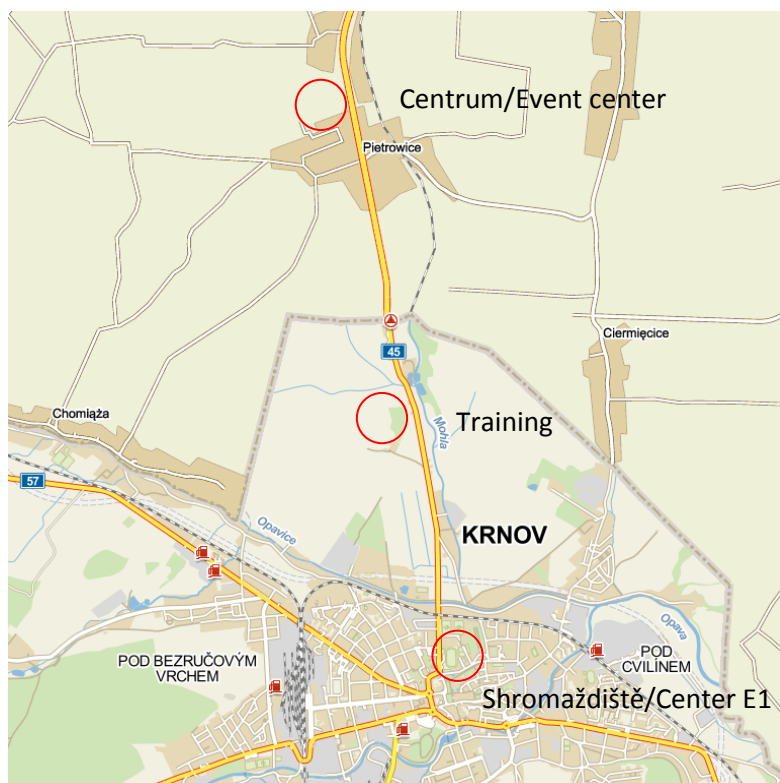
Czech-Polish orienteering **Krnov - Pietrowice** 2013

3-day International Orienteering

Dojazd na E2/E3 / Arrival to 2nd and 3rd stage



Trénink / Training



Euroregional League OB 2013

